

# BHRIGU LAKE TREK

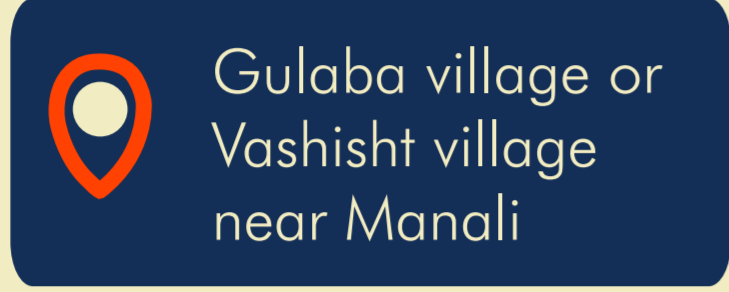


About:

Height **4,000 m**

Difficulty **●●●●●**

Location



Trek routes

The more popular route starts through Gulaba village




## Day 01

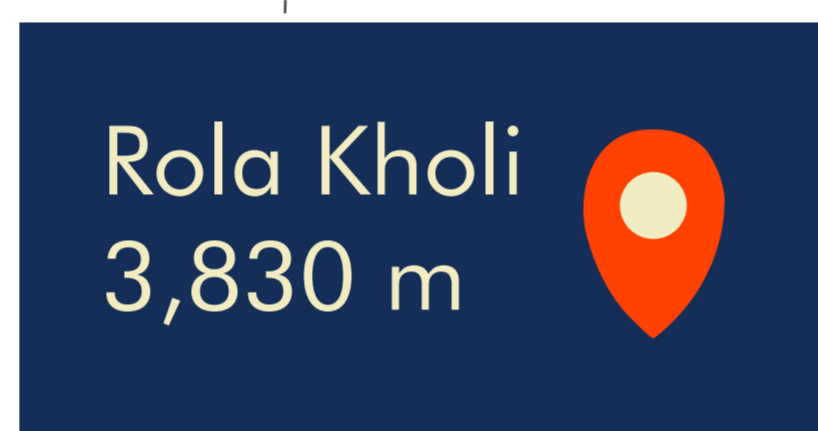
The trek starts through beautiful meadows. A large space is available which one can negotiate better by walking Zig-Zag (approx 20 steps going up on one side and then switch 20 steps going up on the opposite side). There are two streams just before reaching the campsite and one also at the Rola Kholi campsite!




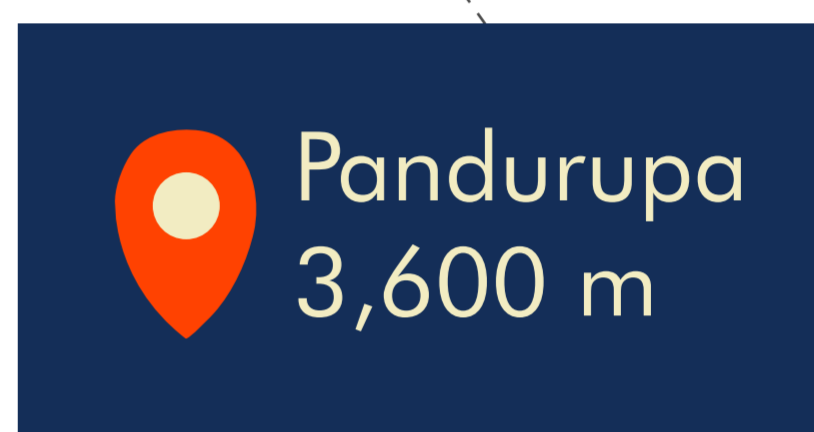
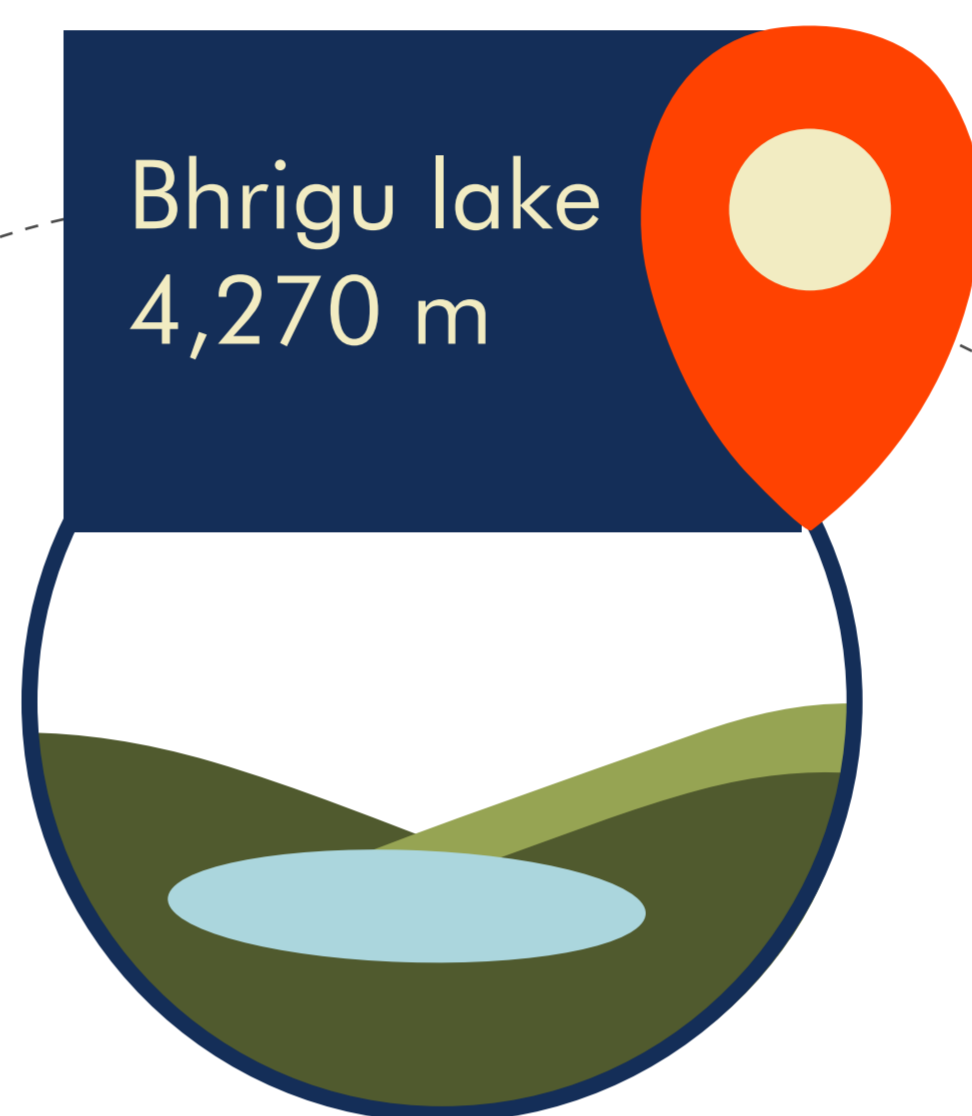
7 Km  
4-5 hrs



Beautiful meadows. Perfect place to stargaze at night!



14 Km,  
7-8 hrs



Landscape



Best season



Cellular connectivity

Don't miss the beautiful night sky from this campsite. The view is usually clear and sky vast and wide. Indrasan and Deo Tibba are visible on a clear day and a good view of the Dhauladhar and Pir Panjal ranges can be savoured.

The trek is usually done in June-september. The best time would be June or mid-August to September.

Major networks are available at Gulaba. They are sparsely available until Rola Kholi. There is no connectivity beyond that until one gets 2 Km close to the Vashisht village while descending